

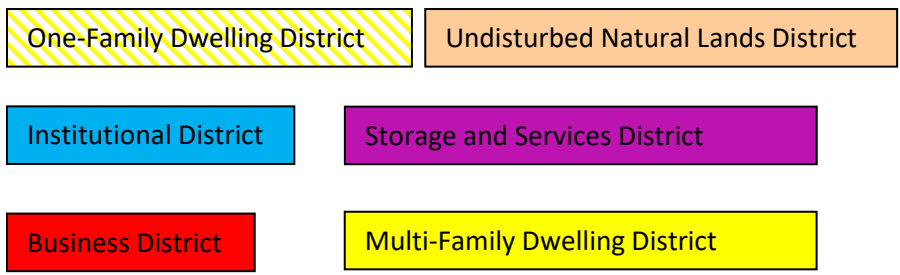
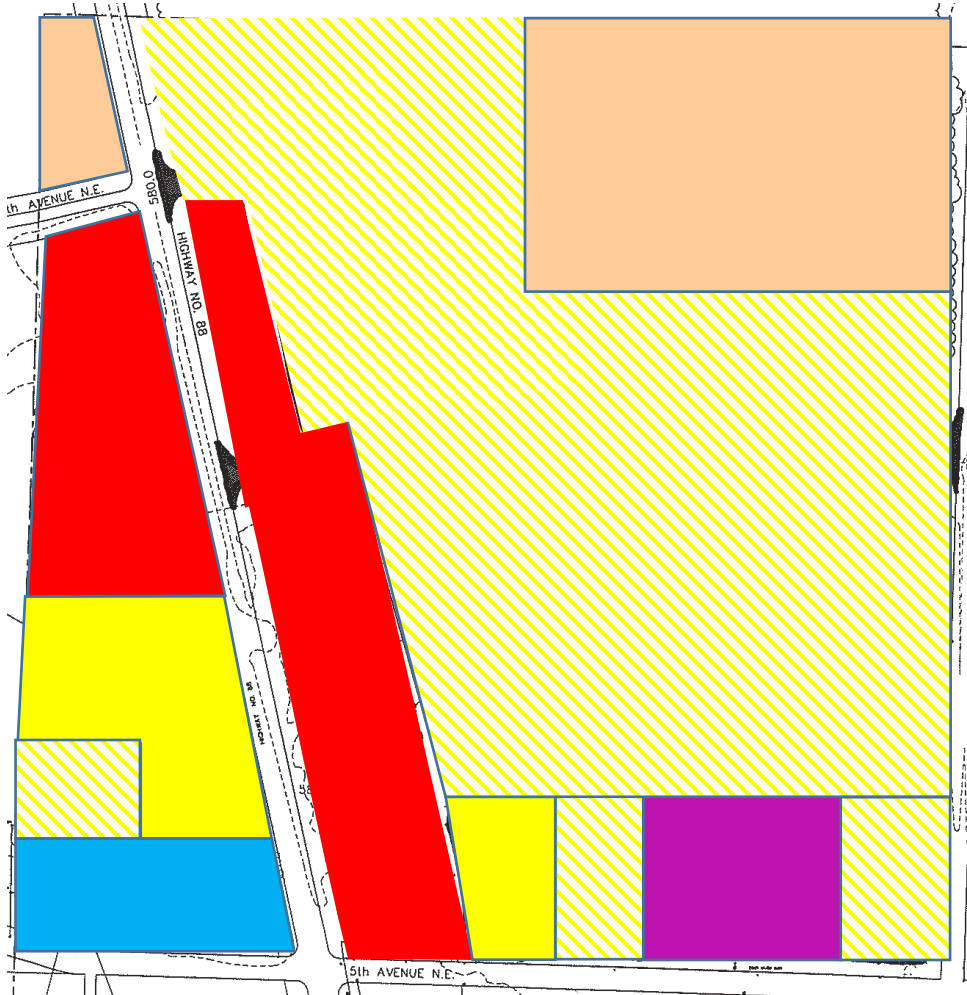
**SAWRIDGE FIRST NATION
LAND USE PLANNING ACT (the "Act")
REGULATION #2020-2**

This regulation was passed by the Council of the Sawridge First nation on the 6 day of October, 2020

Sawridge Land Use Maps

1. The Council hereby adopts the following maps which set out the location of Districts.

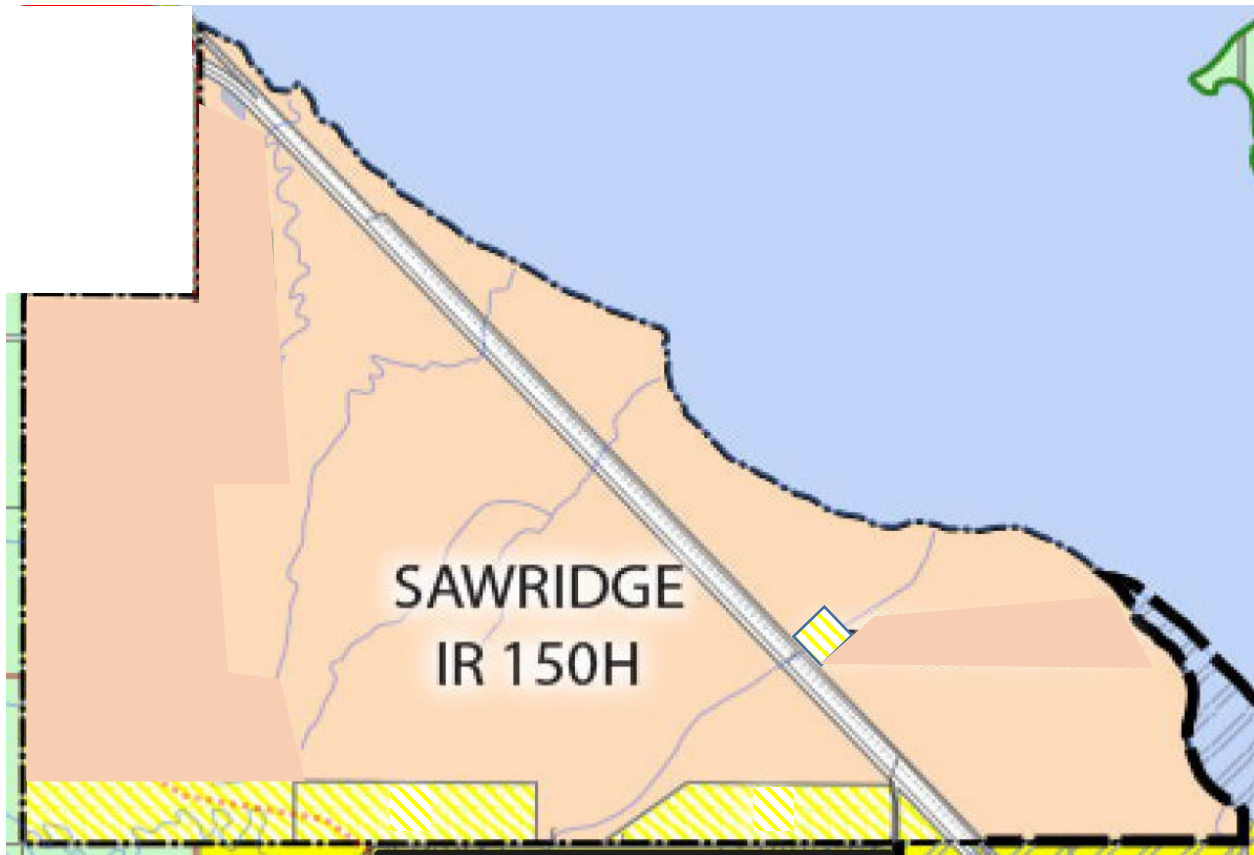
A. Main Quarter Section Districts



2. 150H Districts

One-Family Dwelling District

Undisturbed Natural Lands District



B. 150G Districts (Not including Main Quarter)

One-Family Dwelling District

Tourism and Camping District

Undisturbed Natural Lands District

